

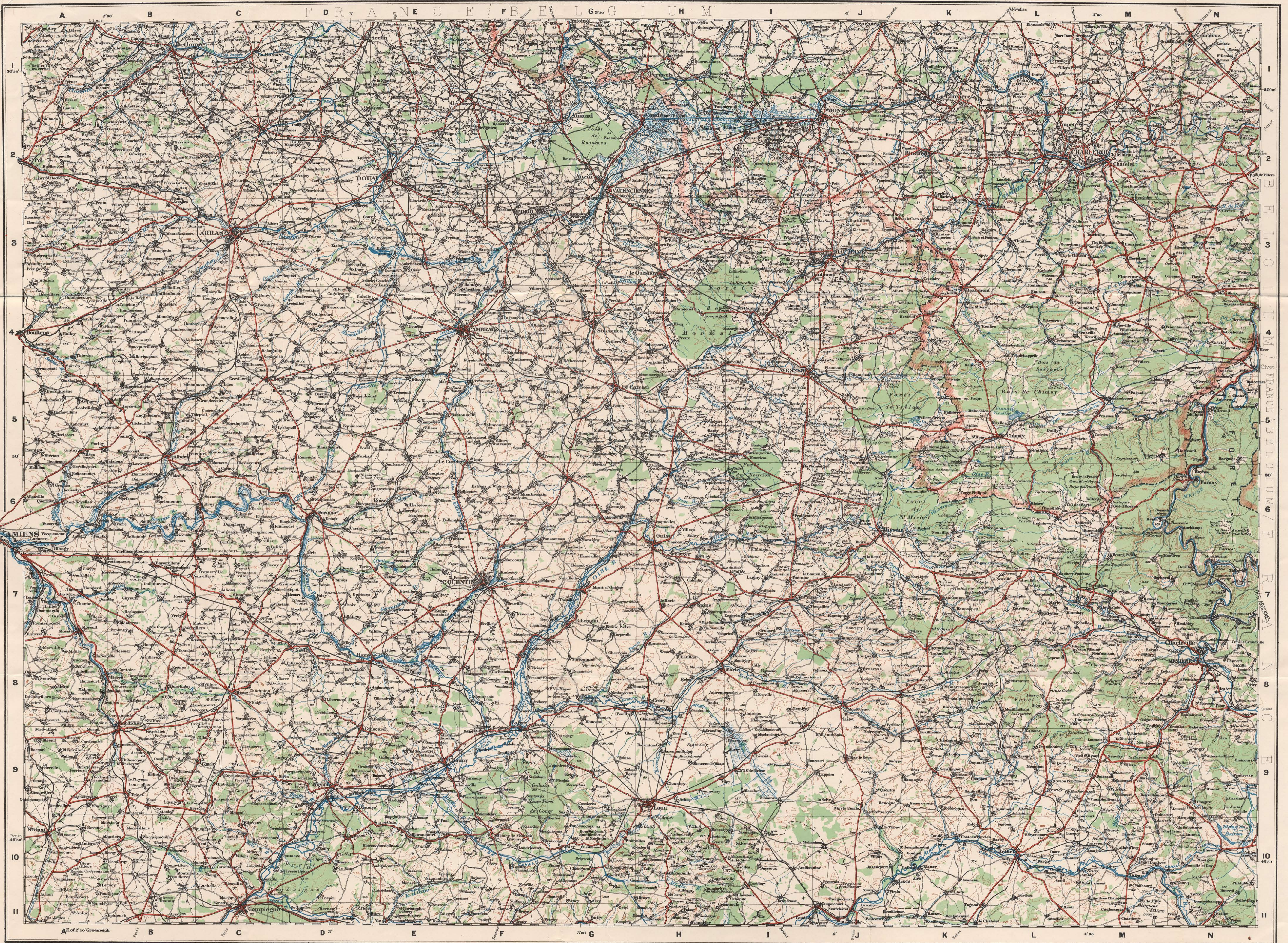
No. 6
WESTERN
FRONT
FIGHTING

SCALE 1:250,000

NORTH WEST EUROPE

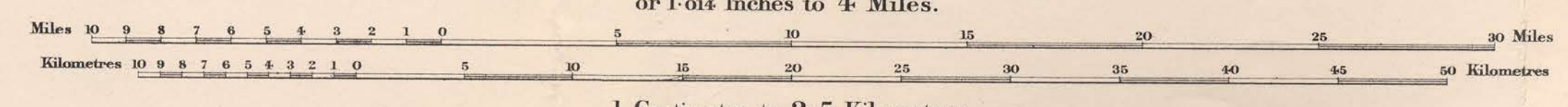
REGIMENTAL HISTORY, THE QUEEN'S ROYAL REGIMENT, VOL. VII.

SHEET 4.



Geographical Section, General Staff No 2733

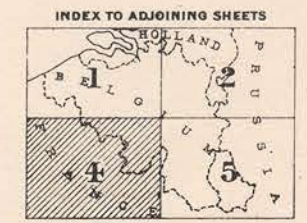
Scale 1 Inch to 3.95 Miles
or 1.01 Inches to 4 Miles.



1 Centimetre to 2.5 Kilometres

- REFERENCE.
- Railways (double) with Station (single)
 - narrow gauge or Tramway
 - Roads main, with Tramway main, and paved.
 - secondary.
 - minor.
 - International Boundaries
 - Quarries
 - Wells
 - Heights in metres (Contour interval 50 metres. Roads in green (heights) are not shown. The map is divided into 2 inch squares.

The white spaces on the paved roads are 5 mile apart.



War Office, Apr. 1918. Revised Edition.
Reproduced by permission of Controller H.M. Stationery Office 1925.