








ARREWAGE

L'EPINETTE

WIERHOUC

ARREWAGE

MAP SHOWING ATTACK BY
1ST Bn. E. SURREY ON MAY 20TH 1918

-  D. COY
-  C. COY
-  B. COY
-  A. COY [This Coy. at Zero occupied trenches vacated by D. Coy
-  Trench dug by Devons occupied by No 2 Ptn.
-  GERMAN TRENCHES
-  BRITISH TRENCHES

